





# Highbridge Saunterers Walking Programme







February – July 2020

(First Friday in each month)

For further details please email: [audrey\\_downing@hotmail.com](mailto:audrey_downing@hotmail.com)

## KEY TO LEVEL OF DIFFICULTY

|  |             |   |
|--|-------------|---|
|  | Easy        | Mainly flat roads or tracks                             |
|  | Moderate    | Uneven walking, some inclines, tracks, stiles and gates |
|  | Moderate +  | Open slopes, rough ground and inclines                  |
|  | Challenging | Open slopes, rough ground and steep inclines            |

| Date     | Walk Start   | Post Code for Satnav | Grid Ref | Level of Difficulty   | Walk Description  | Conditions/Stiles  | Approx Dist | Walk Leader      | Telephone/Email   |
|----------|--|----------------------|----------|---|---|--|-------------|------------------|---|
| 7.2.2020 | Community Hall CP High St, Spaxton<br><b>(New)</b>                             | TA5 1BS              | ST227368 |    | Varied walk around Spaxton with views of Hawkridge Reservoir  | Tracks, fields, roads. Some stiles                                   | 4.5         | Rod and Audrey   | 01278 256895/07467 029154<br><a href="mailto:audrey_downing@hotmail.com">audrey_downing@hotmail.com</a> |
| 6.3.2020 | Kings Wood CP Shute Shelf  |                      | 421560   |    | Walk to Crook Peak. Views   | Steady uphill at start then undulating. No stiles                    | 4           | Rod and Audrey   | 01278 256895/07467 029154<br><a href="mailto:audrey_downing@hotmail.com">audrey_downing@hotmail.com</a> |
| 3.4.2020 | Street Youth Hostel B3151  | BA16 0TZ             | ST480345 |    | Edge of the Somerset Levels. This walk takes in part of Compton Dundon and The Hood Monument. Nice views. | Steep descent then fairly level. Steep ascent to Monument. One stile | 4.5         | Rod and Audrey   | 01278 256895/07467 029154<br><a href="mailto:audrey_downing@hotmail.com">audrey_downing@hotmail.com</a> |
| 1.5.2020 | Free CP Bow St Langport. Entrance on left opp. Clock                           | TA10 9PR             | ST417268 |    | River Parrett and Aller Ridge.  | One fairly steep climb to Aller Ridge. Some stiles.                  | 6           | Rod and Audrey   | 01278 256895/07467 029154<br><a href="mailto:audrey_downing@hotmail.com">audrey_downing@hotmail.com</a> |
| 5.6.2020 | Roadside parking in Dod Lane – Opposite Abbey House Stone Arch<br><b>(New)</b> | BA6 8BZ              | ST511388 |  | Walk to Glastonbury Tor. Views worth the climb  | Three steep ascents including Tor. Some stiles. Dry underfoot        | 3.5         | Rod and Audrey   | 01278 256895/07467 029154<br><a href="mailto:audrey_downing@hotmail.com">audrey_downing@hotmail.com</a> |
| 3.7.2020 | Free CP Bow St Langport. Entrance on left opp. Clock                           | TA10 9PR             | ST417268 |  | Along disused railway line. Short road section. Back following River Parrett. Followed by Cream Tea!      | Flat all the way. Mainly grass.                                      | 3.5         | Barry and Carole | 01278 780060<br><a href="mailto:beejayede@yahoo.co.uk">beejayede@yahoo.co.uk</a>                        |

If you require a lift, please contact Walk Leader

We meet at Bank Street Car Park (rear of Community Hall) for car sharing and leave promptly at 9.30.

If you prefer to meet at the start of the walk please be there for 10.00

***Pleasure ensure you have suitable footwear!***